

WATER RIGHT CLAIM VERIFICATION

RECEIVED
DEC 14 2012
DEPARTMENT OF
WATER RESOURCES

STATE OF IDAHO)
) ss:
COUNTY OF ADA)

CLAIMANT VERIFICATION:

Water Right Number: 95-14545 (9506486002)

(a.) By signing below, I acknowledge that I have received, read, and understand the form entitled "How you will receive notices in the Coeur d'Alene-Spokane River Basin Adjudication." (b.) I do ___ do not X wish to receive and pay a small annual fee for monthly copies of the docket sheet.

For Organizations:


I do solemnly swear and affirm that I am Fredric W. Price, Water Rights Specialist of United States of America, acting through U.S.D.I., BLM, that I have signed the foregoing documents in the space below as Water Rights Specialist of United States of America, acting through U.S.D.I., BLM and that the statements contained in the foregoing documents are true and correct.

Signature of Authorized Agent *Fredric W. Price* for the United States of America, acting through U.S.D.I., BLM

NOTARY:

Subscribed and sworn to before me on this 10th day of December, 2012.

Seal



Sherman Scott Beazer
Sherman Scott Beazer
Notary Public in and for State of Idaho
Residing at: Boise, Idaho
My Commission Expires: December 10, 2015

RECEIVED

DEC 14 2012

DEPARTMENT OF WATER RESOURCES

IN THE DISTRICT OF THE FIFTH JUDICIAL DISTRICT OF THE STATE OF IDAHO, IN AND FOR THE COUNTY OF TWIN FALLS

In Re: The General Adjudication of Rights to the Use of Water from the Coeur d'Alene-Spokane River Basin Water System) Civil Case No. 49576

NOTICE of CLAIM for Water Right number:

95-16545 (IDWR number)

NAME and ADDRESS

United States of America acting through Bureau of Land Management Idaho State Office 1387 South Vinnell Way Boise, ID 83709 - 1657

BLMIDENT: 9506486002 Stg: F StFed: F

Other Right and date:

SOURCE:

Table with 2 columns: Source, Tributary. Values: Spring, Windy Bay

QUANTITY:

0.02 CFS or VOLUME: Acre Feet

The quantity of water under this right for stockwater shall not exceed 13,000 gallons per day.

PRIORITY DATE:

04/17/1926 Diversion Means: Site is located between docks 4 & 5 of the Windy Bay Boater Park

REMARKS:

Reserved pursuant to Federal law (PWR) Land was acquired from the State of Idaho pursuant to a State of Idaho Deed #12833 (Instrument #1318503) on 08/17/1993 (IDI-028747). PWR-107 is being applied pursuant to PLO-5444.

POINT of DIVERSION:

Table with columns: Township, Range, Section, T1, T2, T3, LOT, B/E, within the County of. Values: 48N, 05W, 36, NW, SE, NW, 4, 55, Kootenai

PURPOSE and PERIOD OF USE:

Table with columns: Purpose of Use, Period of Use (from - to):, Rate in CFS, or, Volume in AcFt. Values: 04, 0101, 1231, 0.02

CONSUMPTIVE USE:

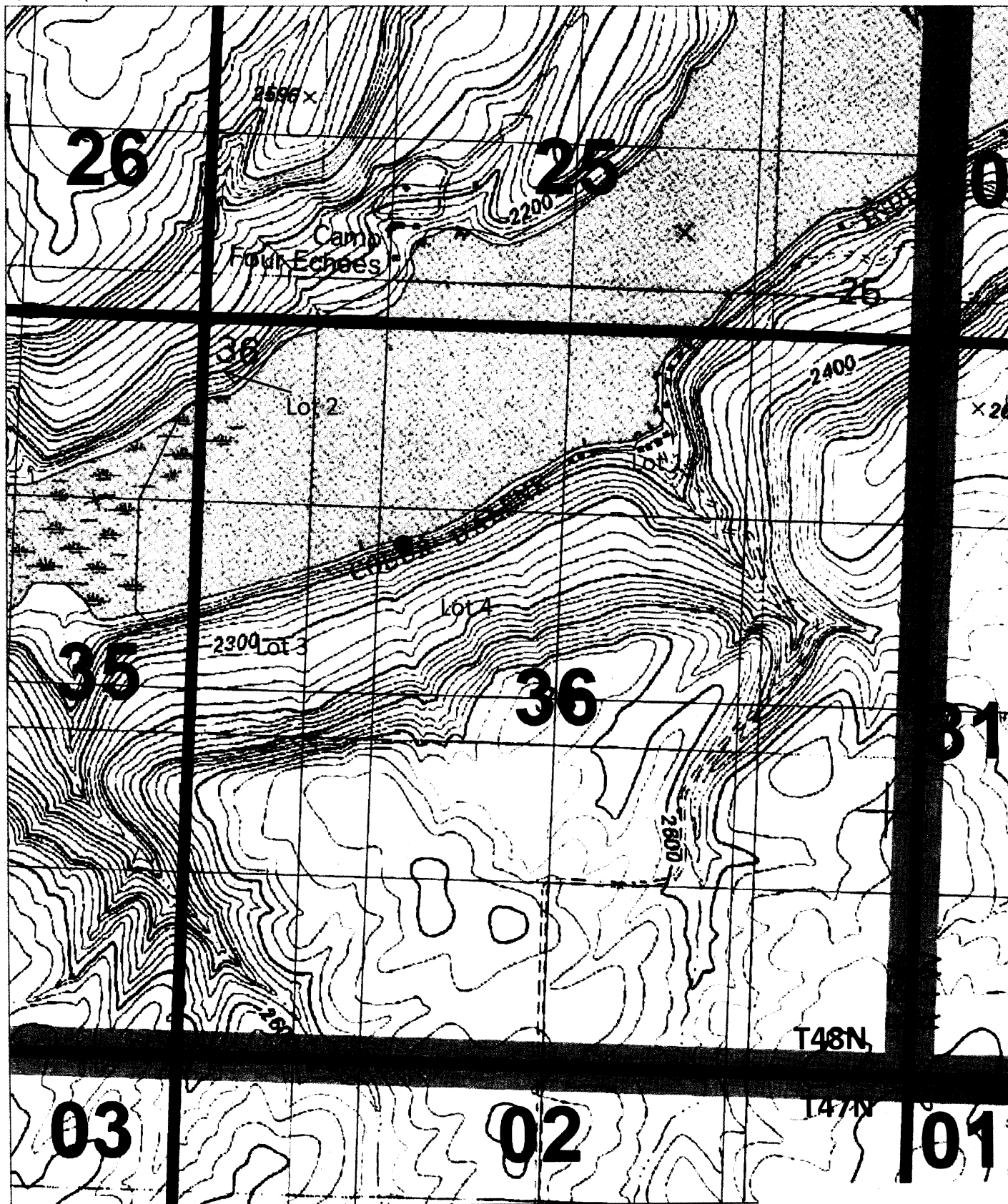
de minimis stockwater DATE: 07-Dec-12

OTHER PROVISIONS NECESSARY FOR DEFINITION or ADMINISTRATION OF THIS WATER RIGHT:

The quantity of water decreed for this water right for stockwater use is not a determination of historical beneficial use.

PLACE of USE:

Table with columns: Water Use, Twn, Rge, Sec, T1, T2, LOT, Acres, within the County of. Values: 04, 48N, 05W, 36, SE, NW, 4, 55, Kootenai



1:2,615

9506486002

T48N R05W



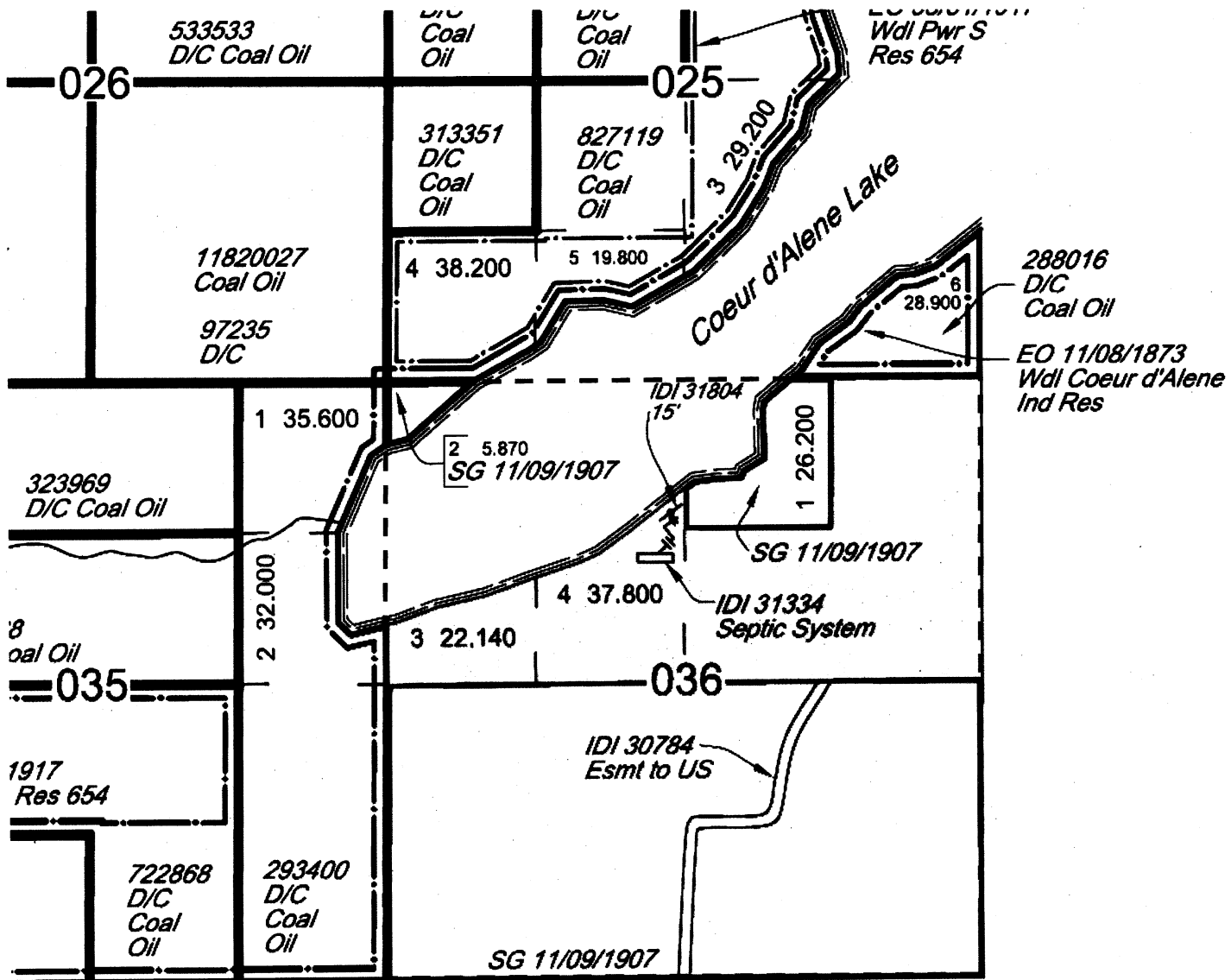
"No warranty is made by the Bureau of Land Management. The accuracy, reliability, or completeness of these data for any other use or aggregate use with other data is not guaranteed."



SCANNED

FEB 07 2013

T48N, R05W, S36



NUMBER:

Lat. 47° 27' 10" N
Long. 116° 55' 01" W

BLM land in yellow

STATE OF IDAHO DEED

1318503

DEED NO. 12833
 (Mica Bay/Windy Bay/Boaters
 Park Land Exchange)

THIS INDENTURE made this 17th day of August, 1993 by and between STATE OF IDAHO, DEPARTMENT OF LANDS, acting by and through the State Board of Land Commissioners, party of the first part, hereinafter referred to as "Grantor", and UNITED STATES OF AMERICA, party of the second part.

WITNESSETH, That the Grantor for and in consideration of the exchange of lands of equal value, in accordance with Section 58-138, Idaho Code, and as authorized by the Federal Land Policy and Management Act of 1976 (43 U.S.C. 1701 et. seq.) does bargain, sell, convey and confirm in fee unto the said UNITED STATES OF AMERICA and its assigns the following described real property, located in Kootenai County, to-wit:

<u>Township 49 North, Range 4 West, B.M.</u>	Acres
Sec. 16: SW $\frac{1}{4}$ NE $\frac{1}{4}$ south of high water mark of Coeur d'Alene Lake of 2128 feet	32.40
SW $\frac{1}{4}$ NW $\frac{1}{4}$, SW $\frac{1}{4}$, W $\frac{1}{2}$ SE $\frac{1}{4}$	280.00
	312.40
<u>Township 48 North, Range 5 West, B.M.</u>	
Sec. 36: Lot 3 (SW $\frac{1}{4}$ NW $\frac{1}{4}$)	22.14
→ Lot 4 (E $\frac{1}{2}$ NW $\frac{1}{4}$) ←	37.80
E $\frac{1}{2}$ NE $\frac{1}{4}$, SW $\frac{1}{4}$ NE $\frac{1}{4}$	120.00
	179.94

containing 492.34 acres, more or less.

The land is hereby acquired by the Department of the Interior, Bureau of Land Management, whose address is 3380 Americana Terrace, Boise, Idaho 83706.

1318503

State of Idaho Deed No. 12833
Mica Bay/Wind Bay/ 8th Sters Park
Land Exchange
Page 2 of 3

TO HAVE AND TO HOLD the above-described premises and parcels of land and granted real property unto the said UNITED STATES OF AMERICA and its assigns forever, subject to the following:

All lands listed above are subject to a prior reservation to the United States of America for rights-of-way over and across said lands for ditches and canals constructed by authority of the United States as directed and required by the Act of Congress approved August 30, 1890 (26 Stat. 391; 43 U.S.C. Sec. 945).

The lands are still held by the State of Idaho and have never been conveyed out of state ownership.

Also subject to State of Idaho Easements:

State of Idaho Easement No. 110 granted on November 16, 1908 to Washington Water Power Co. for a flowage easement as it crosses Government Lots 1 and 2 and SW $\frac{1}{4}$ NE $\frac{1}{4}$ of Section 16, Township 49 North, Range 4 West, B.M.

State of Idaho Easement No. 2540 granted on December 15, 1960 to Joe A. Crowe for a public road as it crosses the S $\frac{1}{4}$ NE $\frac{1}{4}$ of Section 36, Township 48 North, Range 5 West, B.M.

State of Idaho Easement No. 5301 granted on October 12, 1984 to Lawrence and Mary Hall, et al. for a road as it crosses the E $\frac{1}{4}$ NE $\frac{1}{4}$ of Section 36, Township 48 North, Range 5 West, B.M.

STATE OF IDAHO
COUNTY OF KOOTENAI JCS

AT THE REQUEST OF

Sally Farrell

At _____ minutes past _____ o'clock _____ M

AUG 27 1999

By _____

Fee \$ _____

SCANNED

FEB 3 2013

1318503

State of Idaho Deed No. 12833
Mira Bay/Windy Bay Boaters Park
Land Exc.
Page 3 of 3

IN WITNESS WHEREOF, I, CECIL D. ANDRUS, the Governor of the State of Idaho and President of the State Board of Land Commissioners, have hereunto signed my name and caused the Great Seal of the State of Idaho and the Seal of the State Board of Land Commissioners to be hereunto affixed, this 17th day of August, 1998.

Cecil D. Andrus
Governor of Idaho and President of the
State Board of Land Commissioners

COUNTERSIGNED:

Pat McCraw
Secretary of State

Stanley F. Hamilton
Director, Department of Lands



STATE OF IDAHO)
County of Ada) ss.

On this 17th day of August, in the year 1998, before me a Notary Public in and for said State, personally appeared CECIL D. ANDRUS, known to me to be the Governor of the State of Idaho and President of the State Board of Land Commissioners, and PAT T. CENARRUSA, known to me to be the Secretary of State of the State of Idaho, and STANLEY F. HAMILTON, known to me to be the Director of the Department of Lands of the State of Idaho, who executed the said instrument and acknowledged to me that such State of Idaho executed the same.

[Signature]
Notary Public
Boise, Idaho
My term expires 1999

Aus

PLO 54
Wd's Revoked
not in public

page 39879

RULES AND REGULATIONS

Title 43—Public Lands: Interior
CHAPTER II—BUREAU OF LAND MANAGEMENT, DEPARTMENT OF THE INTERIOR

APPENDIX—PUBLIC LAND ORDERS
[Public Land Order 5444]

REVOCATION OF WITHDRAWALS AFFECTING PATENTED OR PRIVATELY OWNED LANDS

By virtue of the authority vested in the President and pursuant to Executive Order No. 10355 of May 26, 1952 (17 FR 4331), it is ordered as follows:

1. All withdrawals heretofore made, or hereafter made, so far as they affect lands in which all right, title, or interest therein have been conveyed out of the United States, are hereby revoked, except for withdrawals for powersite reserves and powersite classifications pursuant to section 24 of the Federal Power Act of June 10, 1920, as amended, 16 U.S.C. section 818 (1970).

2. In the event the right, title, or interest in such lands are reconveyed to the United States, then the provisions of Executive Order No. 6910 of November 26, 1934, and Executive Order No. 6964 of February 5, 1935, or any other Executive Order or public land order, which by its terms indicates it is to become effective upon the acquisition of any right, title, or interest in the lands, shall become applicable to such lands.

JACK O. HORTON,
*Assistant Secretary
of the Interior.*

NOVEMBER 4, 1974.
[FR Doc. 74-26480 Filed 11-11-74; 8:45 am]

Title 45—Public Welfare
CHAPTER XVII—NATIONAL COMMISSION ON LIBRARIES AND INFORMATION SCIENCE

PART 1700—ORGANIZATION AND FUNCTIONS

PART 1701—DISCLOSURE OF INFORMATION
Establishment

Pursuant to the Freedom of Information Act, Pub. L. 90-23, 5 U.S.C. 552, and 20 U.S.C. Chapter 34, the National Commission on Libraries and Information Science hereby adopts the following regulations. A new Chapter XVII—National Commission on Libraries and Information Science is hereby established as set forth above in Title 45—Public Welfare of the Code of Federal Regulations con-

current library and information programs.
Notice and public procedure are not required by the Administrative Procedure Act since this regulation is a rule of agency practice and procedure. However, interested persons may submit written comments concerning these rules to the National Commission on Libraries and Information Science, Washington, D.C. 20036.

Parts 1700 and 1701 shall become effective on November 12, 1974.

Approved by the Chairman of the Commission on November 6, 1974.

FREDERICK BURKHARDT,
Chairman, National Commission on Libraries and Information Science.

PART 1700—ORGANIZATION AND FUNCTIONS

- Secs. 1700.1 Creation.
- 1700.2 The Commission.
- 1700.3 Responsibilities.
- 1700.4 Functions, authority and duties.
- 1700.5 Executive Director.
- 1700.6 Office of the Commission.

AUTHORITY: (5 U.S.C. 552, 20 U.S.C. 1501 et seq.).

§ 1700.1 Creation.

The National Commission on Libraries and Information Science was created on July 20, 1970, by the National Commission on Libraries and Information Science Act (20 U.S.C. 1501 et seq.) as an independent agency within the executive branch.

§ 1700.2 The Commission.

The Commission is composed of fifteen members, fourteen of whom are appointed by the President, subject to confirmation by the Senate and one of whom is the Librarian of Congress. One of the members of the Commission is designated by the President as Chairman.

§ 1700.3 Responsibilities.

The Commission is responsible for the development of overall plans to provide library and information services adequate to meet the needs of the people of the United States and to utilize most effectively the nation's educational resources in assuring optimum provision of such services.

§ 1700.4 Functions, authority and duties.

(a) *Functions.* To fulfill its responsibilities, the Commission is empowered to perform the following functions:

- (1) To advise the President, Congress and other Federal, state and local governmental agencies, as well as private organizations regarding library and information services.

current library and information programs.

(4) To develop ongoing national library needs and for coordinate the Federal, state and local library and information science activities.

(5) To extend and improve the library and information capabilities by the present and development.

(b) *Authority.* In functions, the Commission is authorized to:

(1) To contract private agencies.

(2) To publish reports, findings, studies, including, but not limited to consultants, transcripts, summary reports, and Commission findings, recommendations.

(3) To conduct hearings.

(c) *Duties.* The Commission is obligated to submit to the Congress (not later than each year) a report during the preceding year on the activities of the Commission.

§ 1700.5 Executive Director.

The Executive Director is responsible to the Commission for the supervision of the Commission's organizational responsibilities. He is to see that other staff members and promptly discharge which they are responsible for inter matters such as personnel planning.

§ 1700.6 Office of the Commission.

The Office of the Commission is located at 1717 K Street NW, Washington, D.C. 20036.

PART 1701—DISCLOSURE OF INFORMATION

- Secs. 1701.1 Statement of procedure.
- 1701.2 Disclosure of information.
- 1701.3 Procedure.
- 1701.4 Denial of a request.
- 1701.5 Appeals.

AUTHORITY: (5 U.S.C. 552 et seq.).

§ 1701.1 Statement of procedure.

The records of the Commission on Libraries and Information Science shall be available to the extent possible consistent with the Freedom of Information Act.

SCANNED

FEB 3 2013

Coeur d'Alene FO North Idaho Adjudication Field Verification

CLAIM NUMBER

9506486002

DATE

07-17-08

Cover of News PO North 145102-0000

CLAIM NUMBER	950648600
DATE	07-17-08

SCANNED
FEB 07 2013